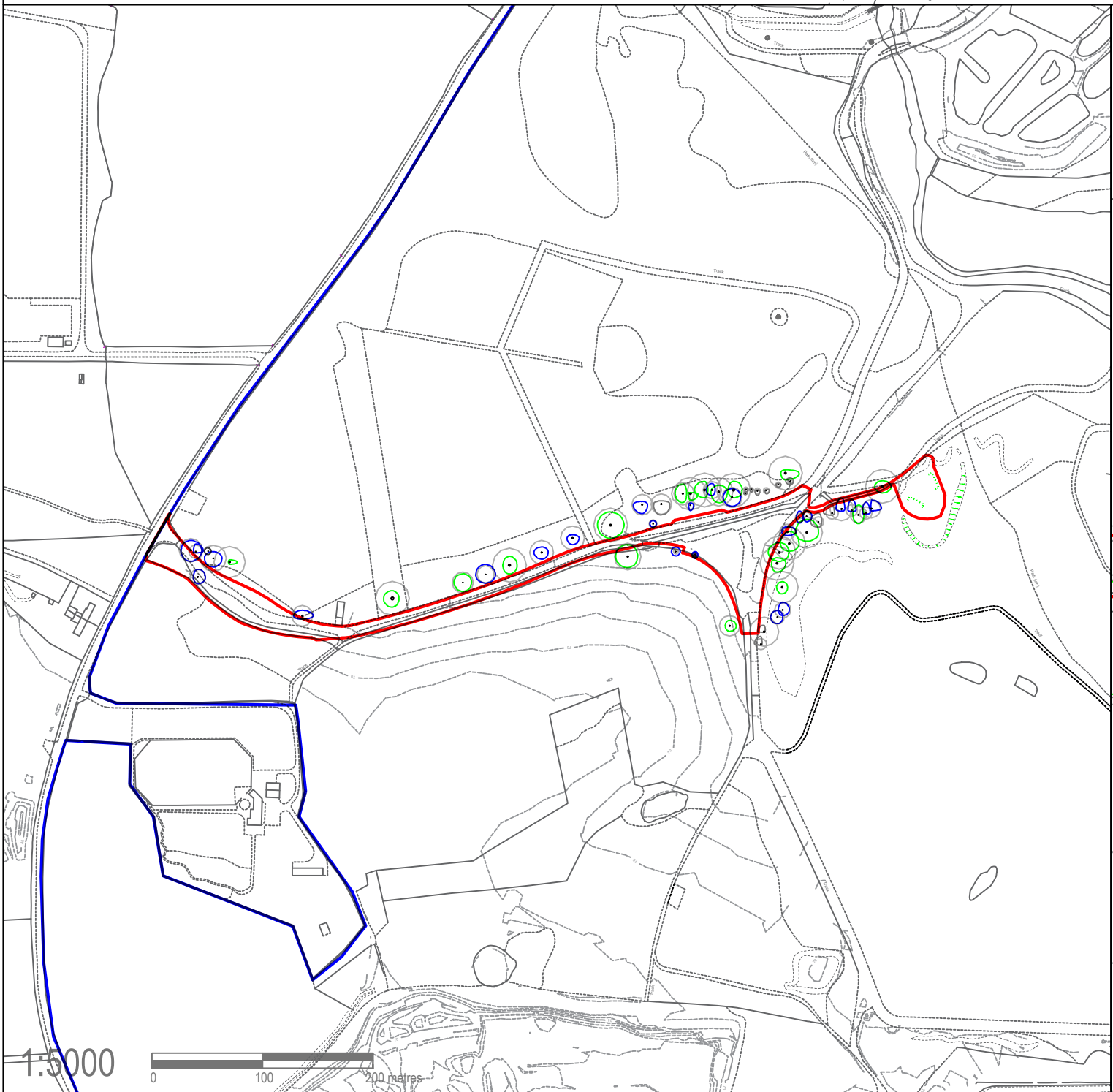
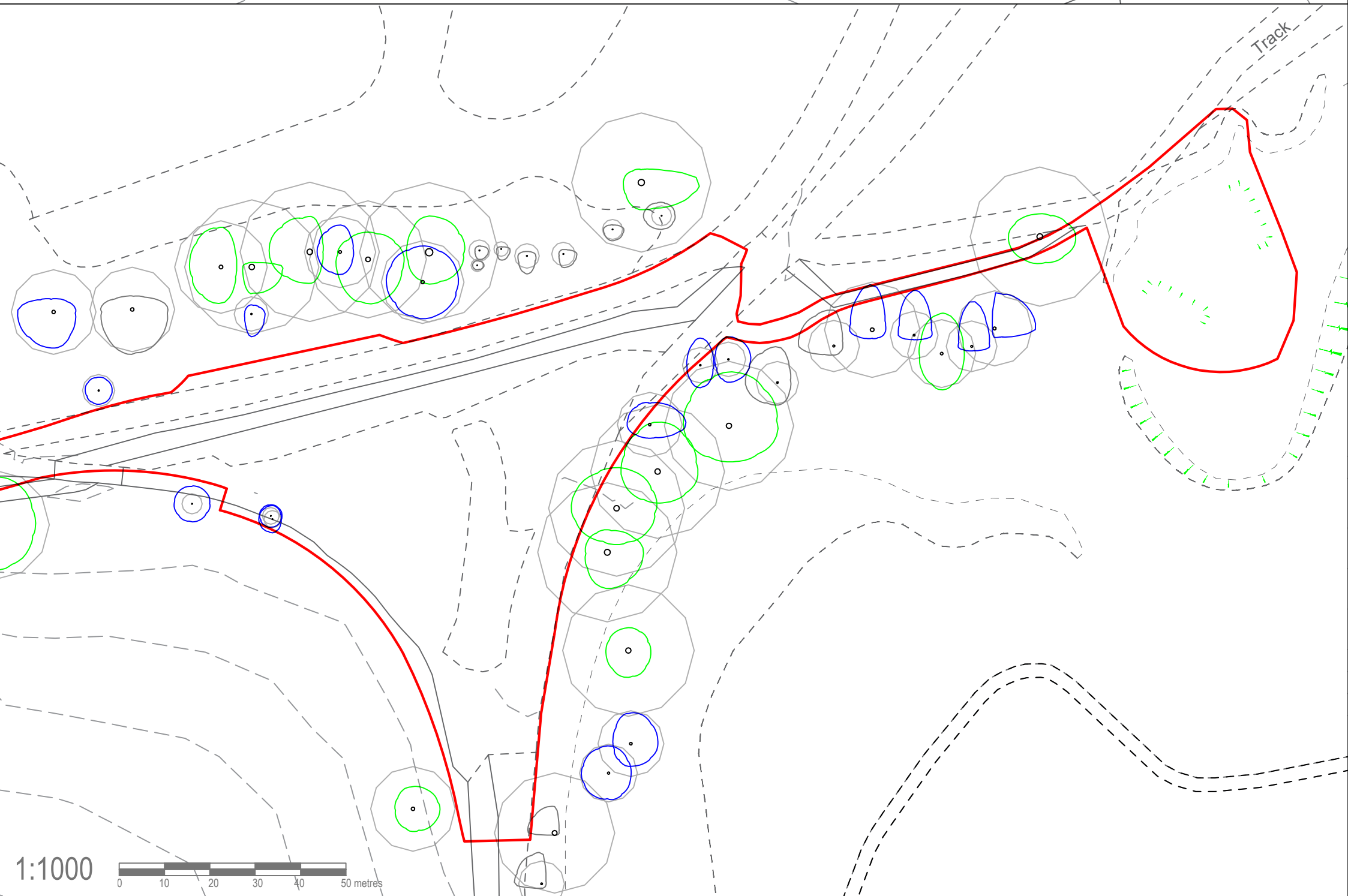


1:1000
0 10 20 30 40 50 metres





1:5000
0 100 200 metres



1:1000
0 10 20 30 40 50 metres



LEGEND

-  RED LINE / SITE BOUNDARY
-  BLUE LINE / OTHER SITE BOUNDARY

| Rev | Date | By | Description |
|------------------------|----------------------|---|-------------|
| Drawing Status | | | |
| FOR INFORMATION | | | |
| Client | |  | |
| Project | | Panshanger Lane Car Park, Panshanger Park | |
| Title | | Site Location Plan | |
| Scale | 1:1000 & 1:5000 @ A2 | Drawn | LR |
| Date | January 2021 | Checked | JP |
| Drawing No. | MH7420-006 | Rev | - |

MAYDENCROFT[®]

Maydencroft Limited, Maydencroft Manor
Gosmore, Hitchin, Hertfordshire, SG4 7QA

t +44 (0)1462 420851
e info@maydencroft.co.uk
w www.maydencroft.co.uk

This drawing is confidential and the property of MAYDENCROFT LIMITED and must not be reproduced without written permission. Do not scale from this drawing. Refer to figured dimensions only.